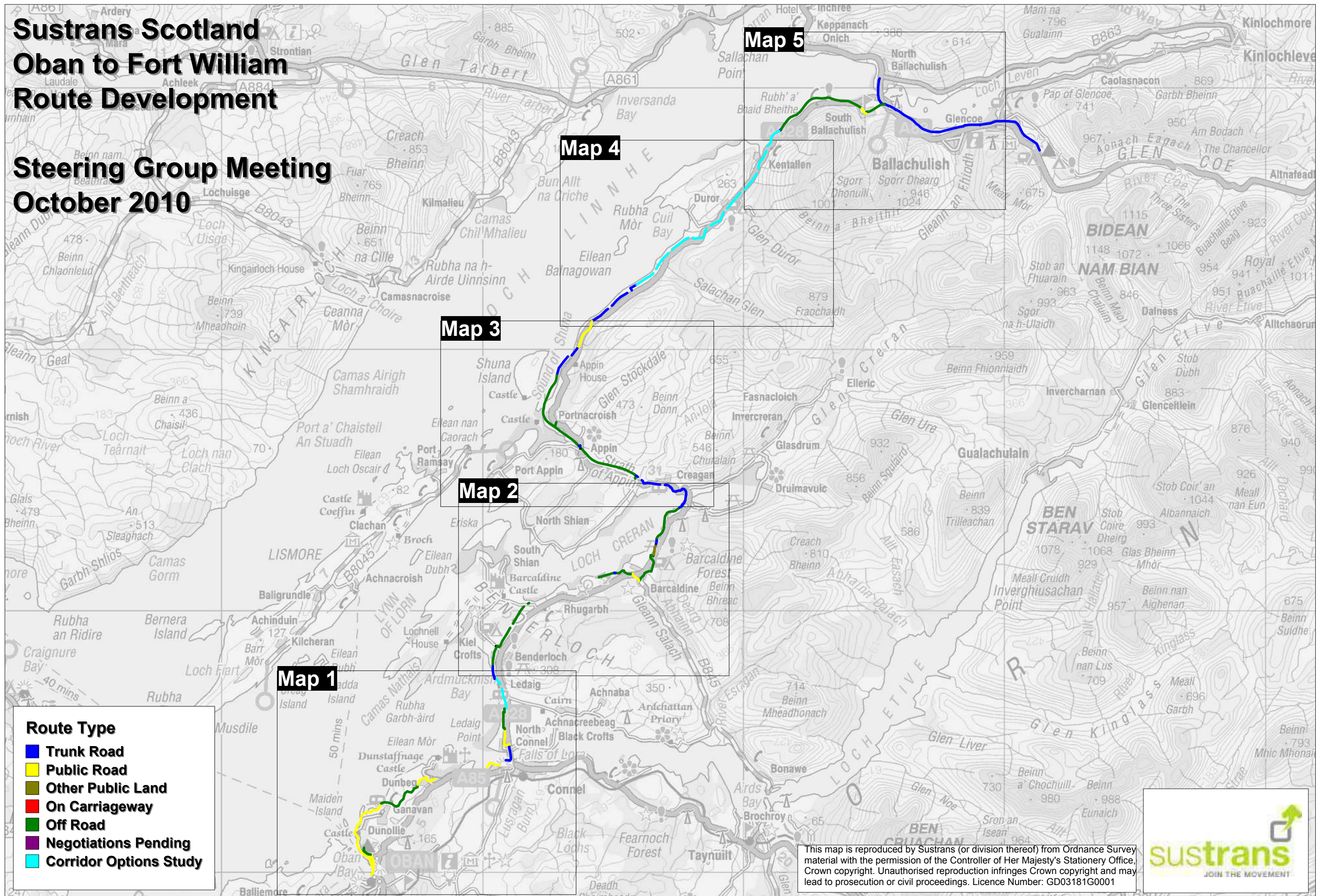


Sustrans Scotland Oban to Fort William Route Development

Steering Group Meeting October 2010



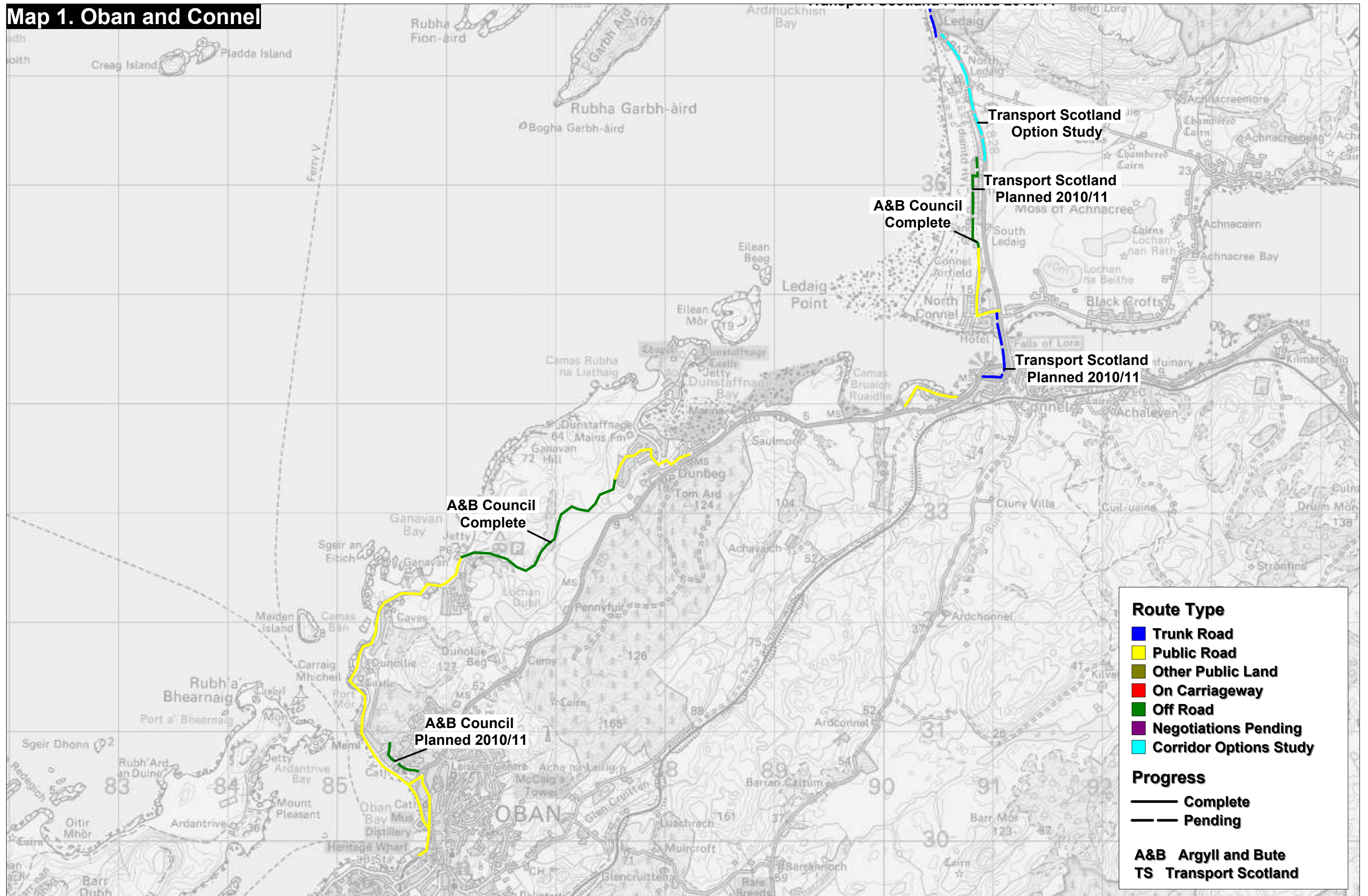
Route Type

- Trunk Road
- Public Road
- Other Public Land
- On Carriageway
- Off Road
- Negotiations Pending
- Corridor Options Study

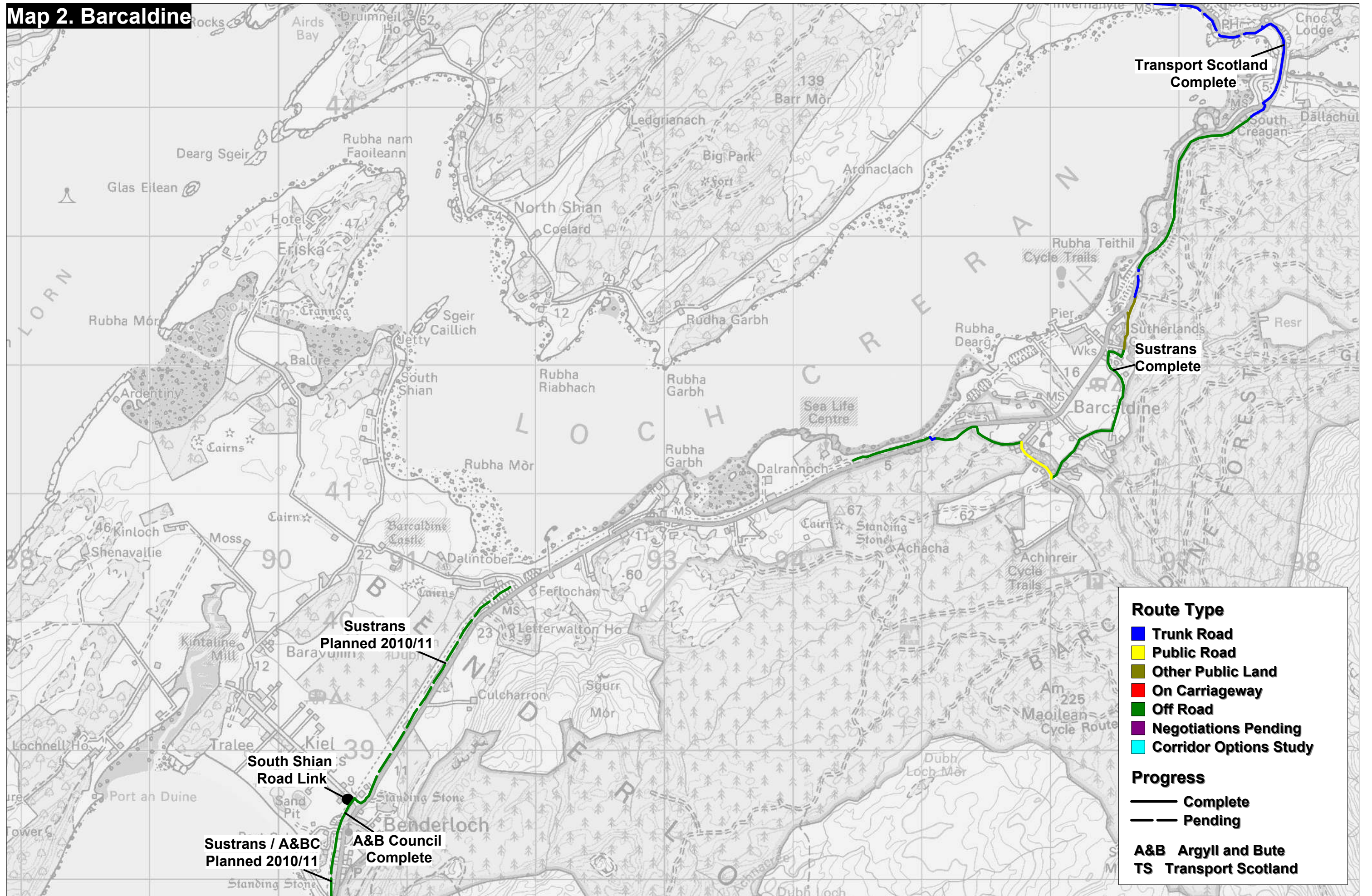
This map is reproduced by Sustrans (or division thereof) from Ordnance Survey material with the permission of the Controller of Her Majesty's Stationery Office, Crown copyright. Unauthorised reproduction infringes Crown copyright and may lead to prosecution or civil proceedings. Licence Number: GD03181G0001



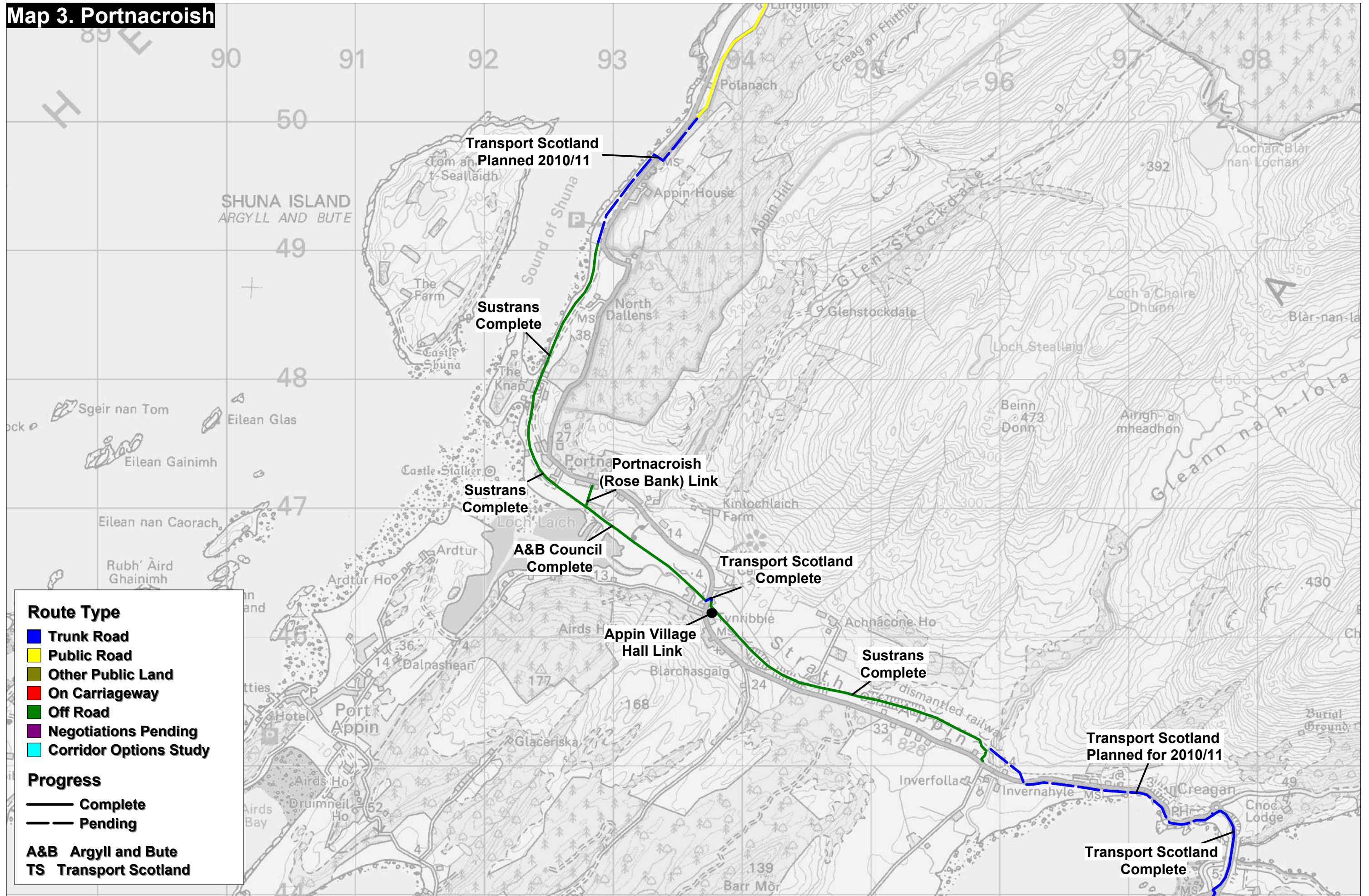
Map 1. Oban and Connel



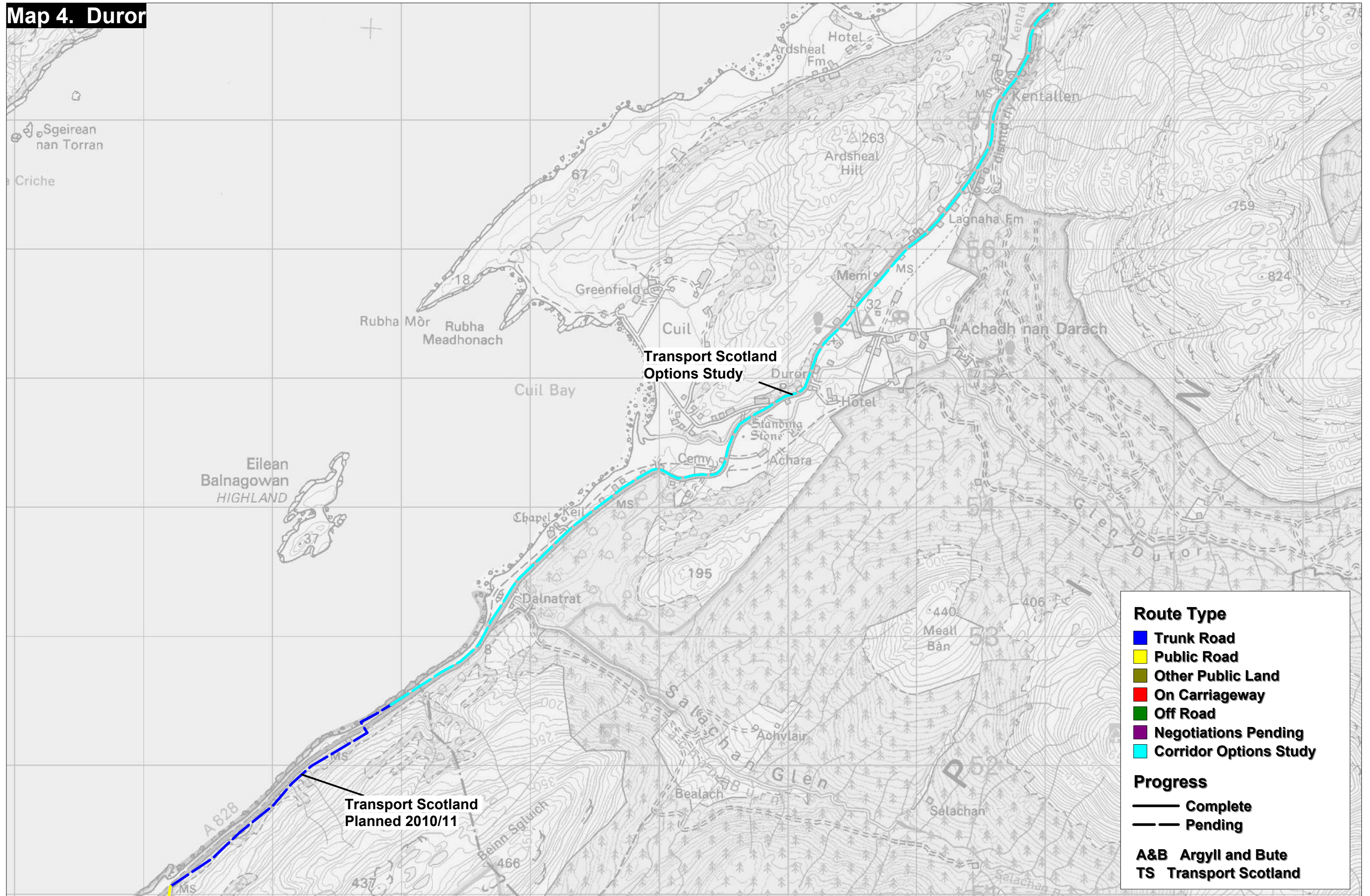
Map 2. Barcaldine



Map 3. Portnacroish



Map 4. Duror



Map 5. Ballachulish

